

Preliminary Plan

6 | Enrich Interactions between Our Campuses and Communities.

Transportation:

- Enhance Transit, Bicycle Network to Connect Campuses and Downtown
- Strengthen connections to Old Main Corridor (4th Avenue)



Transportation Opportunities

- Keep 3rd and 5th Avenues one way at campus.
- Reduce travel lanes from 4 lanes to 3 lanes on 3rd and 5th Avenues.
- Remove one side of on-street parking on 3rd Avenue to accommodate new bike lane.
- Add bike paths on campus side for both 3rd and 5th Avenues.
- Clearly delineate pedestrian crosswalks on 3rd and 5th Avenues.
- Direct pedestrian movement to designated pedestrian crossings.



3rd Avenue Streetscape

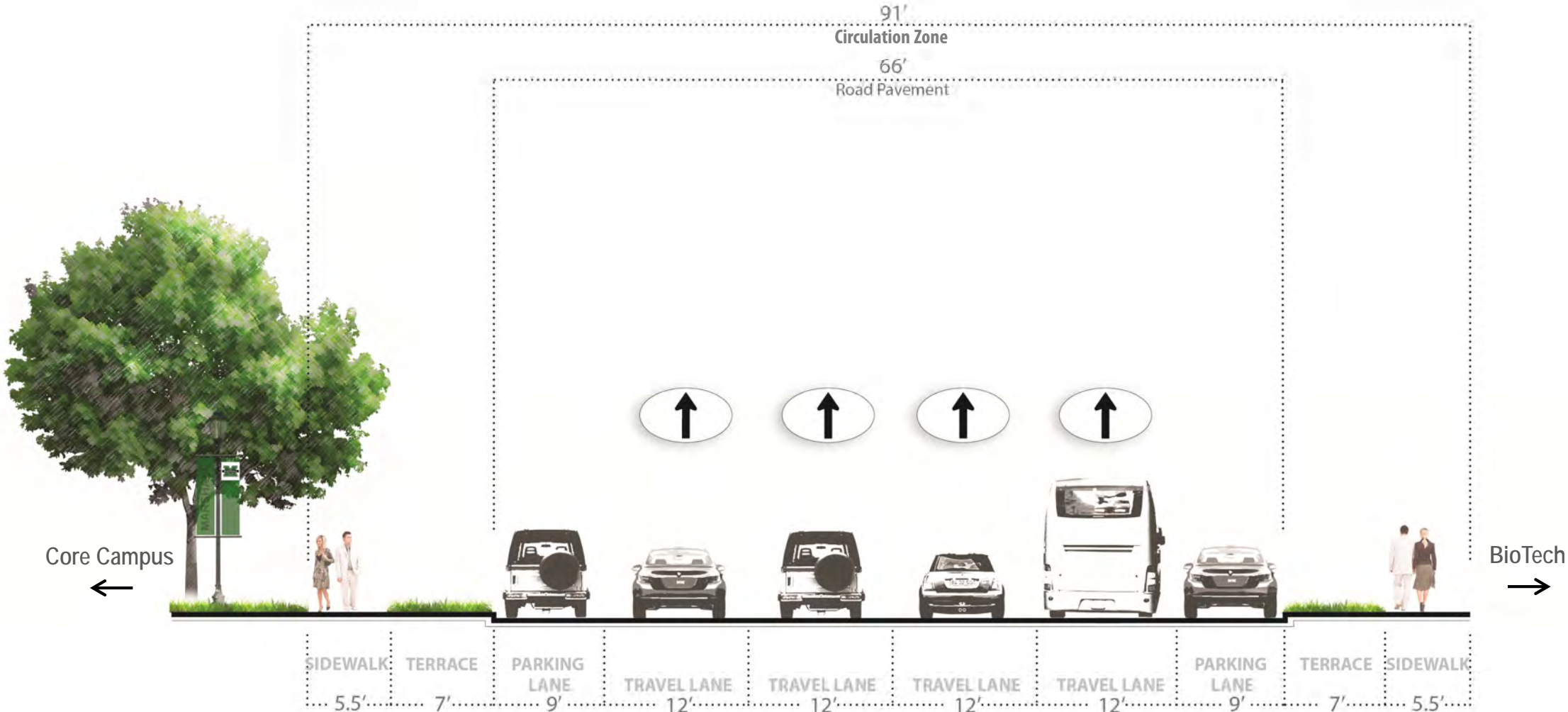
Existing Cross Section



On-Street Parking

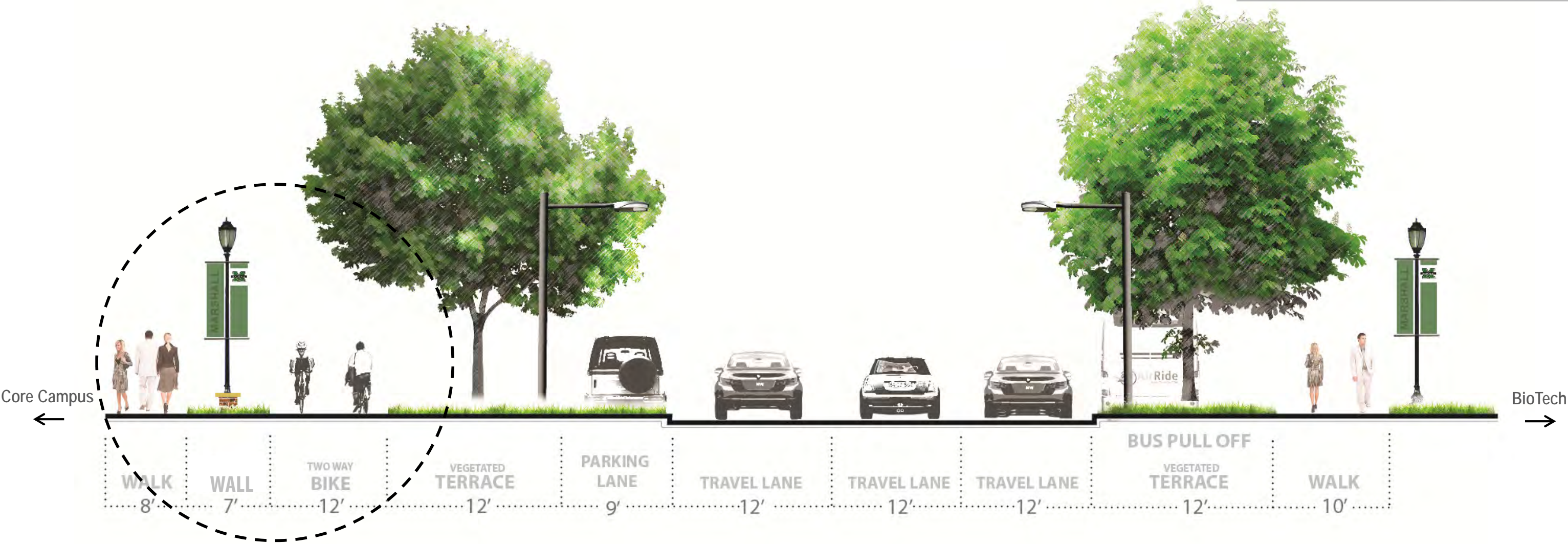


Transit Activity




3rd Avenue Streetscape

Streetscape Concept



5th Avenue Streetscape

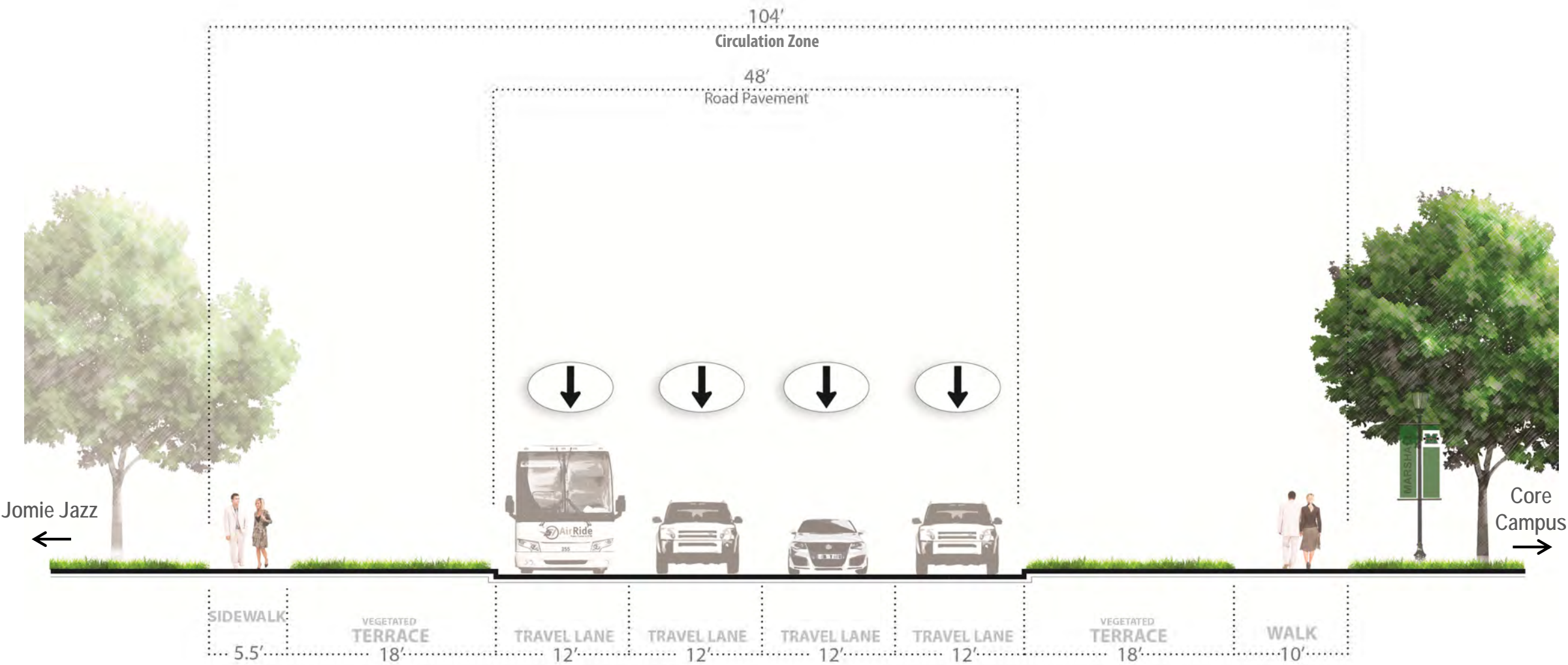
Existing Cross Section



Significant Pedestrian Activity

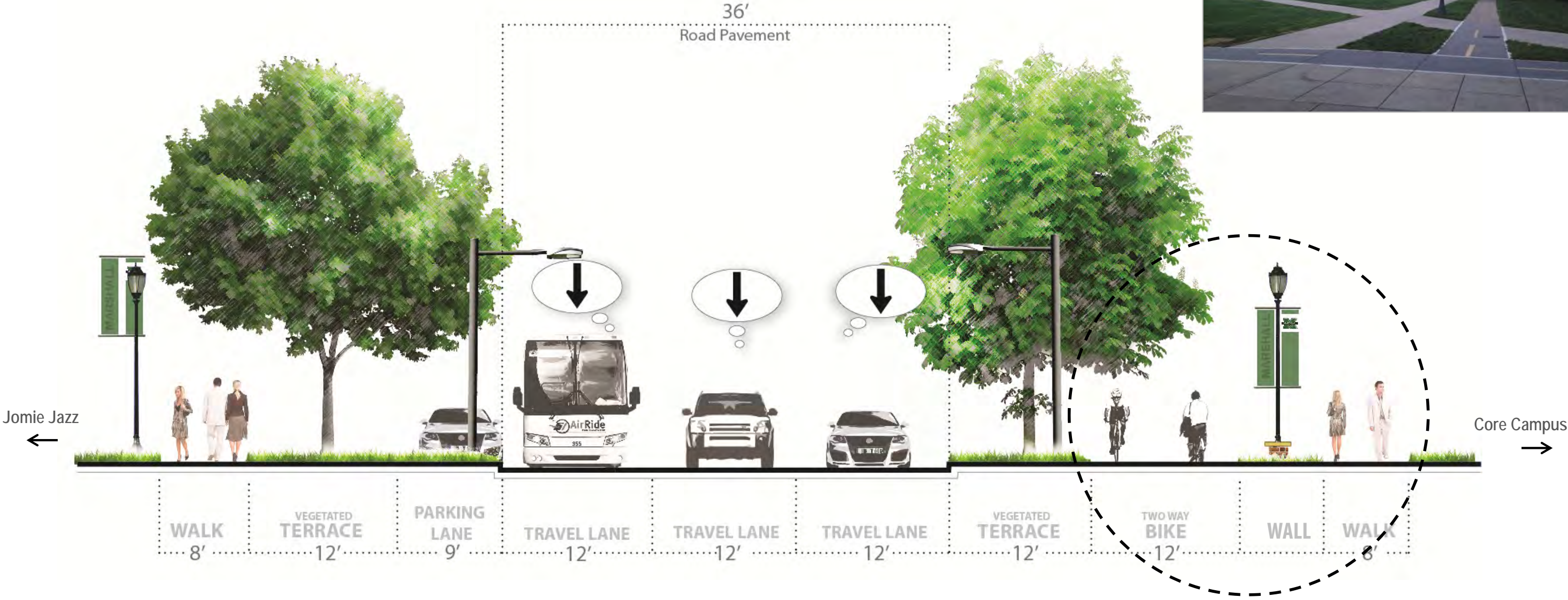


Truck Traffic



5th Avenue Streetscape

Streetscape Concept



Transportation

Bicycle Network

- Ⓐ Proposed Bicycle Path
- Ⓑ Connection to PATH
- Ⓒ Residential Connector

Ongoing discussions with Senator Plymale and RTI to promote connections with proposed PATH system.

