

OPEN SPACE AND TRAILS 2013



2013 SUMMARY

A scenic landscape featuring a dirt trail that winds through a valley. The trail is flanked by green grass and some trees on the left. In the distance, two people are walking away from the camera on the trail. The background shows rolling green hills under a bright blue sky with scattered white clouds. The overall scene is bright and sunny.


NEW TRAILS, 8 DATES, IMPROVED WAY
FINDING, PARTNERSHIPS, GRANT FUNDED

NEW TRAILS:

- BARNEY FLOW
- B-LINE
- SIDEDOOR



D LIAM DORAN
PHOTOGRAPHY

The logo for Friends of Breckenridge Trails is an oval shape with a tan background and a dark brown border. It features the text "FRIENDS OF Breckenridge Trails" in a serif font. Below the text is a stylized mountain range with several circular icons representing different trails or landmarks.

FRIENDS OF
Breckenridge
Trails

- DEVELOP A SENSE OF COMMUNITY FOR OPEN SPACE
- LEVERAGE THE WORK OF TOWN'S TRAIL CREW THROUGH VOLUNTEER EFFORTS
- HAVE FUN AND IMPROVE OUR OPEN SPACE




JUNE 1ST: BRISTLECONE FOUNDATION TREE PLANTING

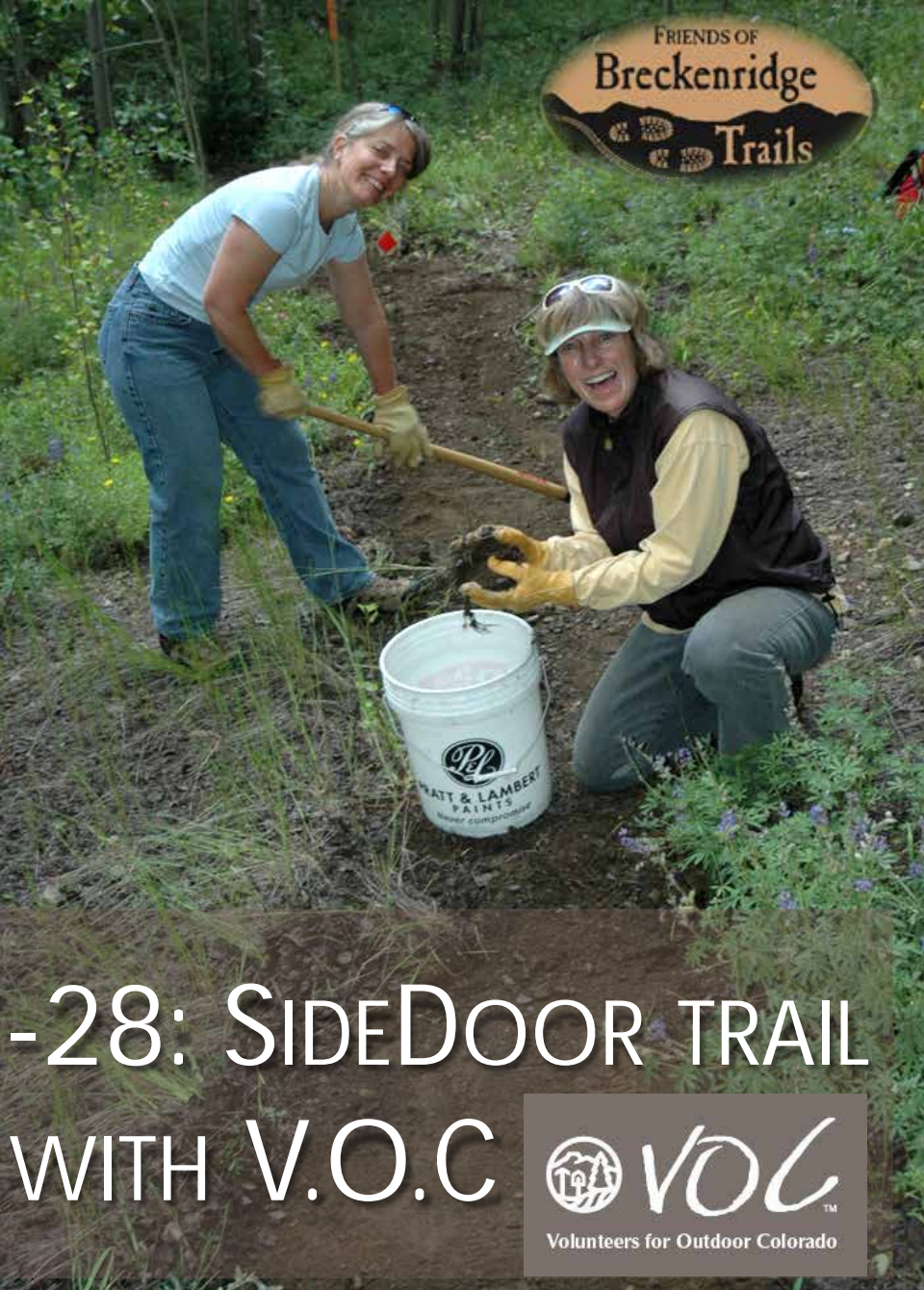


JUNE 22ND & AUGUST 10TH: UPPER FLUME MAINTENANCE





JULY 13TH: PULLING FOR COLORADO



JULY 27-28: SIDEDOOR TRAIL
WITH V.O.C




AUGUST 16TH: TRAIL 101



SEPTEMBER 7TH: DISCOVERY RIDGE TRAIL



OCTOBER 5TH: MAKE A DIFFERENCE DAY



WAY FINDING/MAPPING

Breck Trails 3D

Where French Gulch
Meets Silicon Valley



Enjoying Breckenridge
With Your Dog



www.townofbreckenridge.com

TRAIL CREW

